
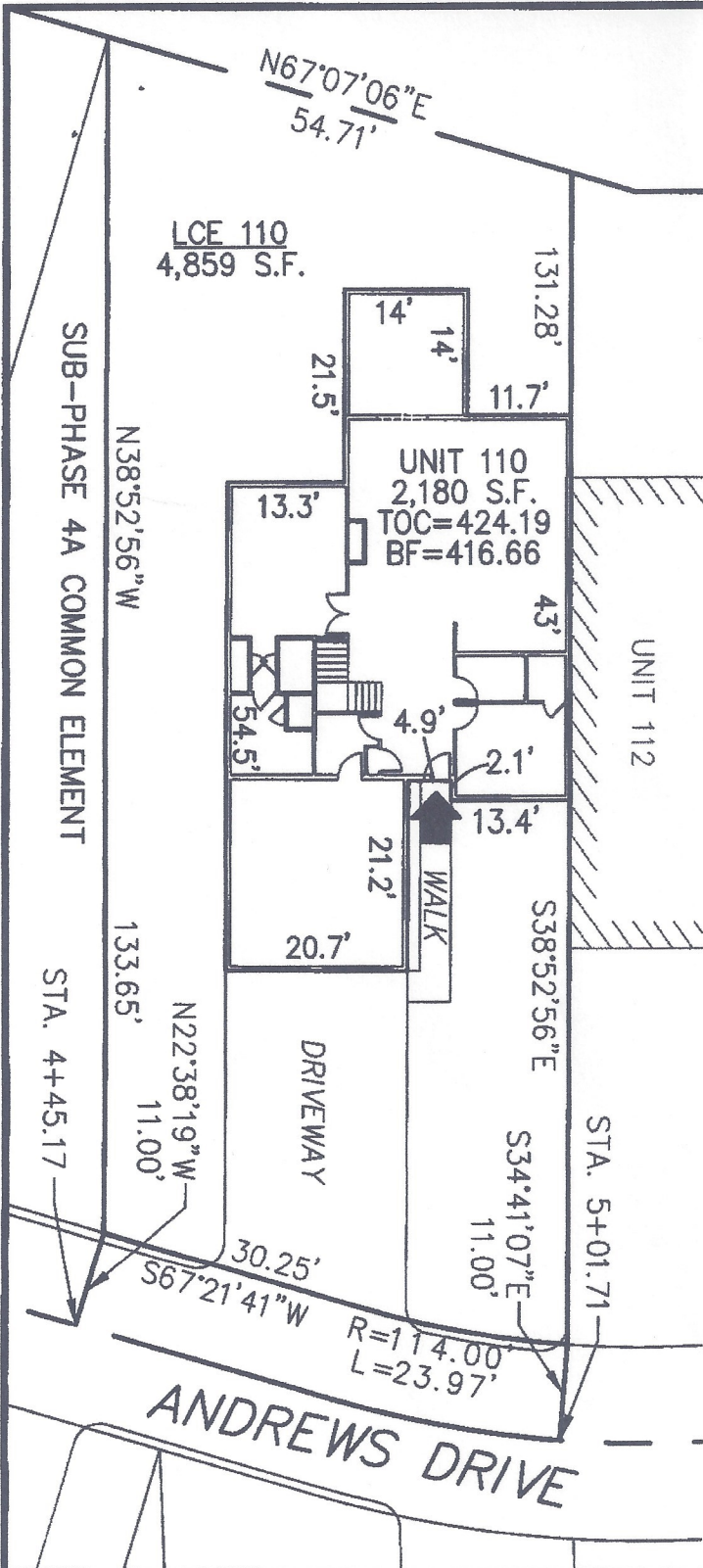


DECLARATION LEGEND

SUB-PHASE 4A


LCE 110 = 4,859 S.F.

COMMON ELEMENT = 17,530± S.F.



PLAN REFERENCE:
PLAN BOOK _____, PLAN _____

I CERTIFY THAT THIS PLAN SHOWS THE UNIT BEING CONVEYED AND OF IMMEDIATE ADJOINING UNITS, AND THAT IT FULLY AND ACCURATELY DEPICTS THE LAYOUT, LOCATION, DIMENSIONS, APPROXIMATE AREA, UNIT NUMBER, MAIN ENTRANCE, AND IMMEDIATE COMMON AREA TO WHICH IT HAS ACCESS AS BUILT.



John R. Andrews, III 5/20/08
JOHN R. ANDREWS, III, P.L.S. DATE

**SUMMERFIELD AT TAFT HILL CONDOMINIUM - SUB-PHASE 4A
ANDREWS DRIVE, UXBRIDGE, MA**

VILLAGE UNIT PLAN - UNIT 110 ANDREWS DRIVE

Andrews Survey & Engineering, Inc.
Land Surveying Civil Engineering Site Planning

P.O. Box 228, 104 Mendon Street
Uxbridge, Massachusetts 01569-0312
P: 508-278-3897 F: 508-278-2289

REVISIONS:	SCALE: 1"=20'	DATE: 5-19-08
	DRAWN BY: TRB	CHK'D BY: JRA
26 Andrews Drive	JOB: 2004-439	FILE: phase4D_revised(2)

ATTEST: WORC. Anthony J. Vigliotti, Register